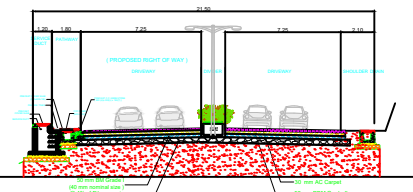
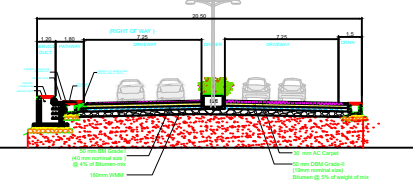
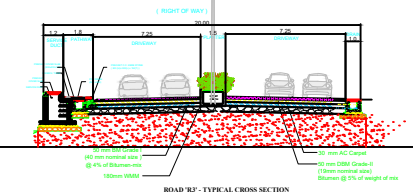
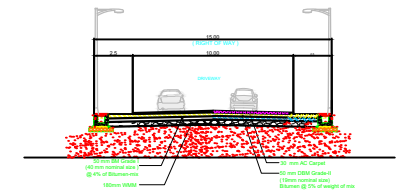
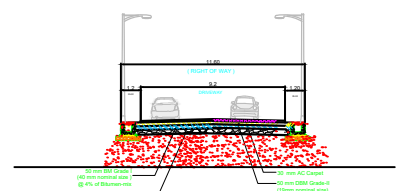
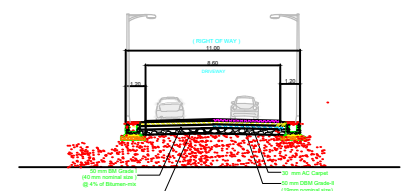
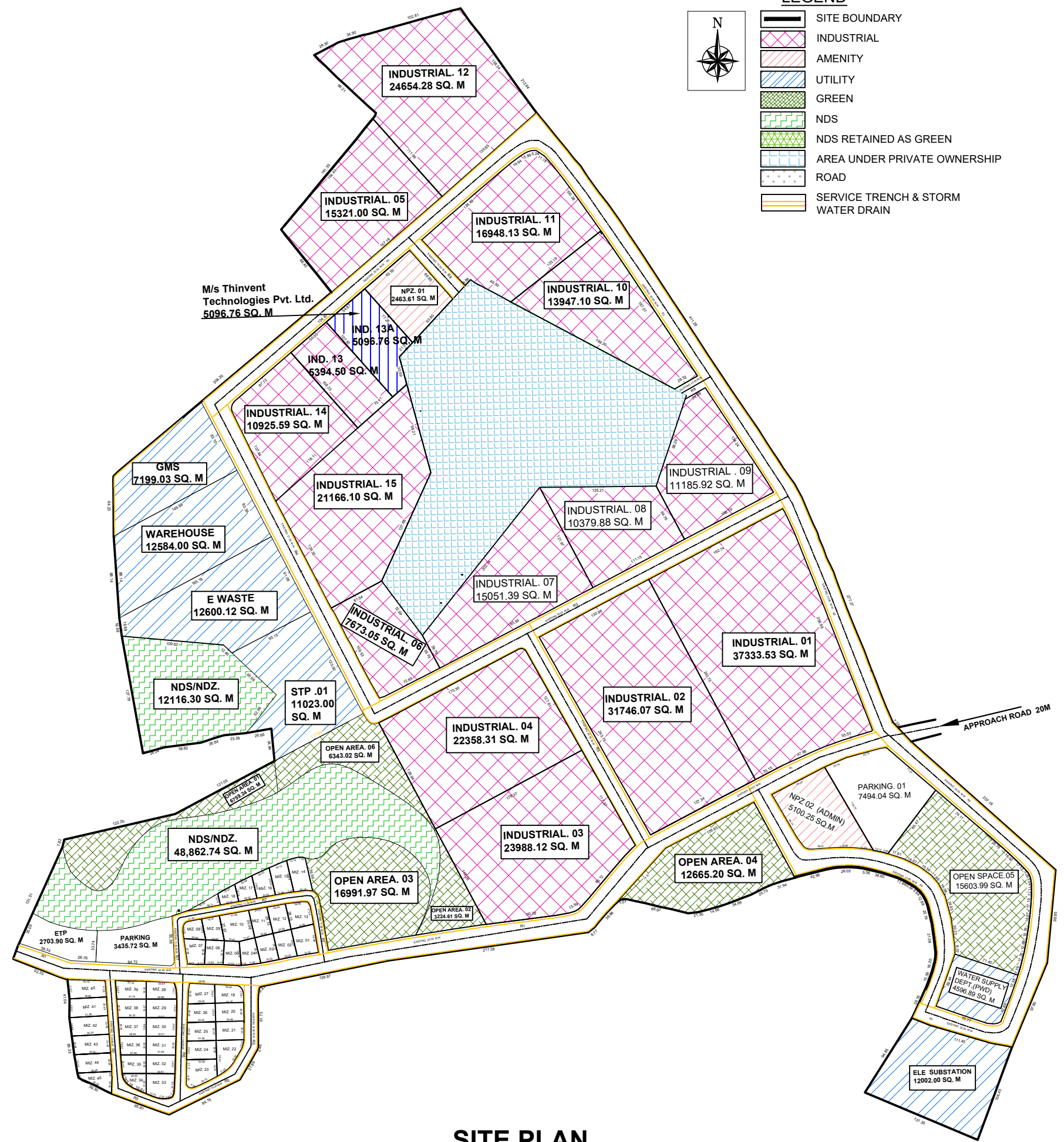


Sl. No.	Area	Area in Sq. M
1	INDUSTRIAL	405,000.00
2	AMENITY	50,000.00
3	UTILITY	4,000.00
4	GREEN	4,000.00
5	NDS	2,000.00
6	NDS RETAINED AS GREEN	2,000.00
7	AREA UNDER PRIVATE OWNERSHIP	2,000.00
8	ROAD	2,000.00
9	SERVICE TRENCH & STORM WATER DRAIN	2,000.00
<b>Total</b>		<b>4,87,000.00</b>

AREA STATEMENT		
Sl. No.	Area	Percentage
1	INDUSTRIAL	83.16%
2	AMENITY	10.27%
3	UTILITY	0.08%
4	GREEN	0.08%
5	NDS	0.04%
6	NDS RETAINED AS GREEN	0.04%
7	AREA UNDER PRIVATE OWNERSHIP	0.04%
8	ROAD	0.04%
9	SERVICE TRENCH & STORM WATER DRAIN	0.04%
<b>Total</b>		<b>100.00%</b>

- ### LEGEND
- SITE BOUNDARY
  - INDUSTRIAL
  - AMENITY
  - UTILITY
  - GREEN
  - NDS
  - NDS RETAINED AS GREEN
  - AREA UNDER PRIVATE OWNERSHIP
  - ROAD
  - SERVICE TRENCH & STORM WATER DRAIN



Sl. No.	Area	Percentage
1	INDUSTRIAL	83.16%
2	AMENITY	10.27%
3	UTILITY	0.08%
4	GREEN	0.08%
5	NDS	0.04%
6	NDS RETAINED AS GREEN	0.04%
7	AREA UNDER PRIVATE OWNERSHIP	0.04%
8	ROAD	0.04%
9	SERVICE TRENCH & STORM WATER DRAIN	0.04%
<b>Total</b>		<b>100.00%</b>

Sl. No.	Area	Percentage
1	INDUSTRIAL	83.16%
2	AMENITY	10.27%
3	UTILITY	0.08%
4	GREEN	0.08%
5	NDS	0.04%
6	NDS RETAINED AS GREEN	0.04%
7	AREA UNDER PRIVATE OWNERSHIP	0.04%
8	ROAD	0.04%
9	SERVICE TRENCH & STORM WATER DRAIN	0.04%
<b>Total</b>		<b>100.00%</b>

Sl. No.	Area	Percentage
1	INDUSTRIAL	83.16%
2	AMENITY	10.27%
3	UTILITY	0.08%
4	GREEN	0.08%
5	NDS	0.04%
6	NDS RETAINED AS GREEN	0.04%
7	AREA UNDER PRIVATE OWNERSHIP	0.04%
8	ROAD	0.04%
9	SERVICE TRENCH & STORM WATER DRAIN	0.04%
<b>Total</b>		<b>100.00%</b>

Sl. No.	Area	Percentage
1	INDUSTRIAL	83.16%
2	AMENITY	10.27%
3	UTILITY	0.08%
4	GREEN	0.08%
5	NDS	0.04%
6	NDS RETAINED AS GREEN	0.04%
7	AREA UNDER PRIVATE OWNERSHIP	0.04%
8	ROAD	0.04%
9	SERVICE TRENCH & STORM WATER DRAIN	0.04%
<b>Total</b>		<b>100.00%</b>

Sl. No.	Area	Percentage
1	INDUSTRIAL	83.16%
2	AMENITY	10.27%
3	UTILITY	0.08%
4	GREEN	0.08%
5	NDS	0.04%
6	NDS RETAINED AS GREEN	0.04%
7	AREA UNDER PRIVATE OWNERSHIP	0.04%
8	ROAD	0.04%
9	SERVICE TRENCH & STORM WATER DRAIN	0.04%
<b>Total</b>		<b>100.00%</b>

Sl. No.	Area	Percentage
1	INDUSTRIAL	83.16%
2	AMENITY	10.27%
3	UTILITY	0.08%
4	GREEN	0.08%
5	NDS	0.04%
6	NDS RETAINED AS GREEN	0.04%
7	AREA UNDER PRIVATE OWNERSHIP	0.04%
8	ROAD	0.04%
9	SERVICE TRENCH & STORM WATER DRAIN	0.04%
<b>Total</b>		<b>100.00%</b>

Sl. No.	Area	Percentage
1	INDUSTRIAL	83.16%
2	AMENITY	10.27%
3	UTILITY	0.08%
4	GREEN	0.08%
5	NDS	0.04%
6	NDS RETAINED AS GREEN	0.04%
7	AREA UNDER PRIVATE OWNERSHIP	0.04%
8	ROAD	0.04%
9	SERVICE TRENCH & STORM WATER DRAIN	0.04%
<b>Total</b>		<b>100.00%</b>

Sl. No.	Area	Percentage
1	INDUSTRIAL	83.16%
2	AMENITY	10.27%
3	UTILITY	0.08%
4	GREEN	0.08%
5	NDS	0.04%
6	NDS RETAINED AS GREEN	0.04%
7	AREA UNDER PRIVATE OWNERSHIP	0.04%
8	ROAD	0.04%
9	SERVICE TRENCH & STORM WATER DRAIN	0.04%
<b>Total</b>		<b>100.00%</b>

Sl. No.	Area	Percentage
1	INDUSTRIAL	83.16%
2	AMENITY	10.27%
3	UTILITY	0.08%
4	GREEN	0.08%
5	NDS	0.04%
6	NDS RETAINED AS GREEN	0.04%
7	AREA UNDER PRIVATE OWNERSHIP	0.04%
8	ROAD	0.04%
9	SERVICE TRENCH & STORM WATER DRAIN	0.04%
<b>Total</b>		<b>100.00%</b>

Sl. No.	Area	Percentage
1	INDUSTRIAL	83.16%
2	AMENITY	10.27%
3	UTILITY	0.08%
4	GREEN	0.08%
5	NDS	0.04%
6	NDS RETAINED AS GREEN	0.04%
7	AREA UNDER PRIVATE OWNERSHIP	0.04%
8	ROAD	0.04%
9	SERVICE TRENCH & STORM WATER DRAIN	0.04%
<b>Total</b>		<b>100.00%</b>

Sl. No.	Area	Percentage
1	INDUSTRIAL	83.16%
2	AMENITY	10.27%
3	UTILITY	0.08%
4	GREEN	0.08%
5	NDS	0.04%
6	NDS RETAINED AS GREEN	0.04%
7	AREA UNDER PRIVATE OWNERSHIP	0.04%
8	ROAD	0.04%
9	SERVICE TRENCH & STORM WATER DRAIN	0.04%
<b>Total</b>		<b>100.00%</b>

Sl. No.	Area	Percentage
1	INDUSTRIAL	83.16%
2	AMENITY	10.27%
3	UTILITY	0.08%
4	GREEN	0.08%
5	NDS	0.04%
6	NDS RETAINED AS GREEN	0.04%
7	AREA UNDER PRIVATE OWNERSHIP	0.04%
8	ROAD	0.04%
9	SERVICE TRENCH & STORM WATER DRAIN	0.04%
<b>Total</b>		<b>100.00%</b>

Sl. No.	Area	Percentage
1	INDUSTRIAL	83.16%
2	AMENITY	10.27%
3	UTILITY	0.08%
4	GREEN	0.08%
5	NDS	0.04%
6	NDS RETAINED AS GREEN	0.04%
7	AREA UNDER PRIVATE OWNERSHIP	0.04%
8	ROAD	0.04%
9	SERVICE TRENCH & STORM WATER DRAIN	0.04%
<b>Total</b>		<b>100.00%</b>

Sl. No.	Area	Percentage
1	INDUSTRIAL	83.16%
2	AMENITY	10.27%
3	UTILITY	0.08%
4	GREEN	0.08%
5	NDS	0.04%
6	NDS RETAINED AS GREEN	0.04%
7	AREA UNDER PRIVATE OWNERSHIP	0.04%
8	ROAD	0.04%
9	SERVICE TRENCH & STORM WATER DRAIN	0.04%
<b>Total</b>		<b>100.00%</b>

Sl. No.	Area	Percentage
1	INDUSTRIAL	83.16%
2	AMENITY	10.27%
3	UTILITY	0.08%
4	GREEN	0.08%
5	NDS	0.04%
6	NDS RETAINED AS GREEN	0.04%
7	AREA UNDER PRIVATE OWNERSHIP	0.04%
8	ROAD	0.04%
9	SERVICE TRENCH & STORM WATER DRAIN	0.04%
<b>Total</b>		<b>100.00%</b>

Sl. No.	Area	Percentage
1	INDUSTRIAL	83.16%
2	AMENITY	10.27%
3	UTILITY	0.08%
4	GREEN	0.08%
5	NDS	0.04%
6	NDS RETAINED AS GREEN	0.04%
7	AREA UNDER PRIVATE OWNERSHIP	0.04%
8	ROAD	0.04%
9	SERVICE TRENCH & STORM WATER DRAIN	0.04%
<b>Total</b>		<b>100.00%</b>

Sl. No.	Area	Percentage
1	INDUSTRIAL	83.16%
2	AMENITY	10.27%
3	UTILITY	0.08%
4	GREEN	0.08%
5	NDS	0.04%
6	NDS RETAINED AS GREEN	0.04%
7	AREA UNDER PRIVATE OWNERSHIP	0.04%
8	ROAD	0.04%
9	SERVICE TRENCH & STORM WATER DRAIN	0.04%
<b>Total</b>		<b>100.00%</b>

Sl. No.	Area	Percentage
1	INDUSTRIAL	83.16%
2	AMENITY	10.27%
3	UTILITY	0.08%
4	GREEN	0.08%
5	NDS	0.04%
6	NDS RETAINED AS GREEN	0.04%
7	AREA UNDER PRIVATE OWNERSHIP	0.04%
8	ROAD	0.04%
9	SERVICE TRENCH & STORM WATER DRAIN	0.04%
<b>Total</b>		<b>100.00%</b>

Sl. No.	Area	Percentage
1	INDUSTRIAL	83.16%
2	AMENITY	10.27%
3	UTILITY	0.08%
4	GREEN	0.08%
5	NDS	0.04%
6	NDS RETAINED AS GREEN	0.04%
7	AREA UNDER PRIVATE OWNERSHIP	0.04%
8	ROAD	0.04%
9	SERVICE TRENCH & STORM WATER DRAIN	0.04%
<b>Total</b>		<b>100.00%</b>

Sl. No.	Area	Percentage
1	INDUSTRIAL	83.16%
2	AMENITY	10.27%
3	UTILITY	0.08%
4	GREEN	0.08%
5	NDS	0.04%
6	NDS RETAINED AS GREEN	0.04%
7	AREA UNDER PRIVATE OWNERSHIP	0.04%
8	ROAD	0.04%
9	SERVICE TRENCH & STORM WATER DRAIN	0.04%
<b>Total</b>		<b>100.00%</b>

**SITE PLAN**  
SCALE :- 1:1000

NOTE: ALL DIMENSIONS ARE IN M UNLESS OTHERWISE SPECIFIED